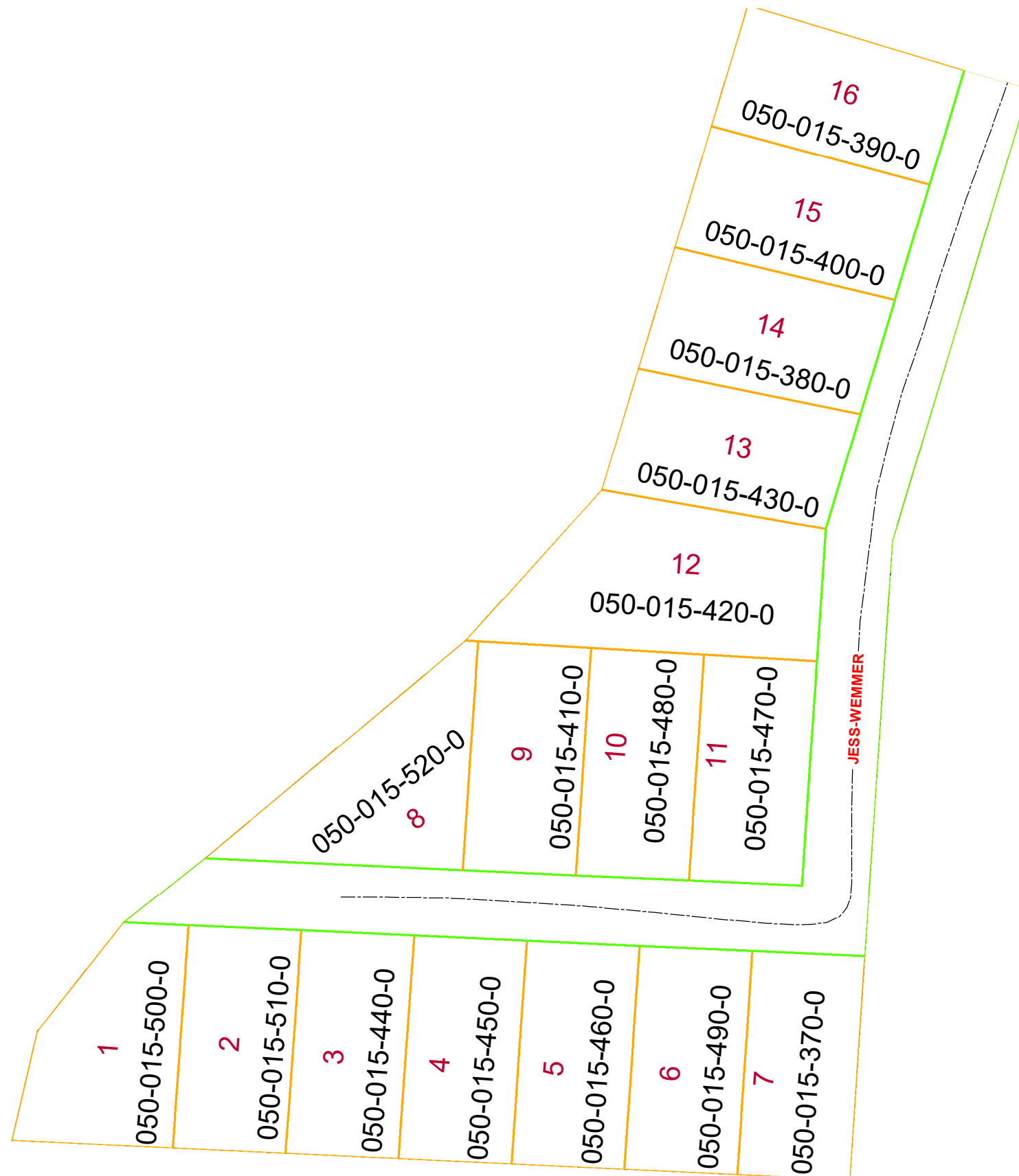



SHADY HILLS SUBDIVISION

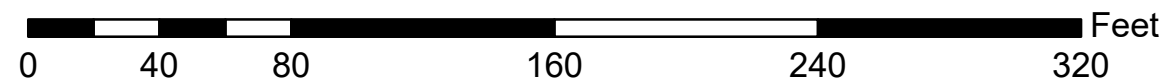
HOMER TOWNSHIP SECTION 35 R13 TWP 7 MORGAN COUNTY, OH



PIN	VOL	PAG	Owner	LegalDescr
050-015-370-0	OR204	2870	DAVIS LARRY M	SHADY HILL SD IN LOT 7
050-015-420-0	OR138	315	DAVIS MICHAEL L & MELODY OSB	SHADY HILL SD IN LOT 12
050-015-430-0	OR138	315	DAVIS MICHAEL L & MELODY OSB	SHADY HILL SD IN LOT 13
050-015-450-0	OR219	1142	GILCREST WILLIAM F	SHADY HILL SD IN LOT 4
050-015-440-0	OR219	1142	GILCREST WILLIAM F	SHADY HILL SD IN LOT 3
050-015-510-0	OR212	2892	GILCREST WILLIAM F	SHADY HILL SD IN LOT 2
050-015-500-0	OR212	2892	GILCREST WILLIAM F	SHADY HILL SD IN LOT 1
050-015-470-0	OR219	1142	GILCREST WILLIAM F	SHADY HILL SD IN LOT 11
050-015-480-0	OR219	1142	GILCREST WILLIAM F	SHADY HILL SD IN LOT 10
050-015-410-0	OR219	1142	GILCREST WILLIAM F	SHADY HILL SD IN LOT 9
050-015-520-0	OR219	1142	GILCREST WILLIAM F	SHADY HILL SD IN LOT 8
050-015-460-0	OR101	728	HAMILTON GREGORY C & HOLY H	SHADY HILL SD IN LOT 5
050-015-490-0	OR88	185	HAUKE JEFF	SHADY HILL SD IN LOT 6
050-015-380-0	OR228	2726	REED JERRY A & JEAN	SHADY HILL SD IN LOT 14
050-015-400-0	OR228	2726	REED JERRY A & JEAN	SHADY HILL SD IN LOT 15
050-015-390-0	OR228	2726	REED JERRY A & JEAN	SHADY HILL SD IN LOT 16



Boundaries	
----- Hidden	----- ROW
----- Hydro	----- Section
----- Roads	----- Lot
----- County	----- Township
----- Parcel	----- Parcels



Disclaimer: The information that these maps contains is for reference purposes only. Please bring any errors to the attention of the Engineer's Office staff.
Thank you